

1ST READING 2-28-12  
2ND READING 3-6-12

MR-2011-140  
City of Chattanooga  
c/o Bill Payne  
District No. 4

ORDINANCE NO. 12571

AN ORDINANCE CLOSING AND ABANDONING A PORTION OF A SEWER AND SEWER EASEMENT LOCATED IN THE 500 BLOCK OF EAST 11<sup>TH</sup> STREET, MORE PARTICULARLY DESCRIBED HEREIN.

SECTION 1. BE IT ORDAINED BY THE CITY COUNCIL OF THE CITY OF CHATTANOOGA, TENNESSEE, That a portion of a sewer and sewer easement located in the 500 block of East 11<sup>th</sup> Street, more particularly described below and as shown on the maps attached hereto and made a part hereof by reference, be and is hereby closed and abandoned:


Abandonment of a sewer easement located within Tax Map 145E-R-005 beginning at MF #1320 and extending some 231 feet to a deadend.

SECTION 2. BE IT FURTHER ORDAINED, That this Ordinance shall take effect two (2) weeks from and after its passage.

PASSED on Second and Final Reading  
March 6, 2012.

  
CHAIRPERSON

APPROVED:  DISAPPROVED:

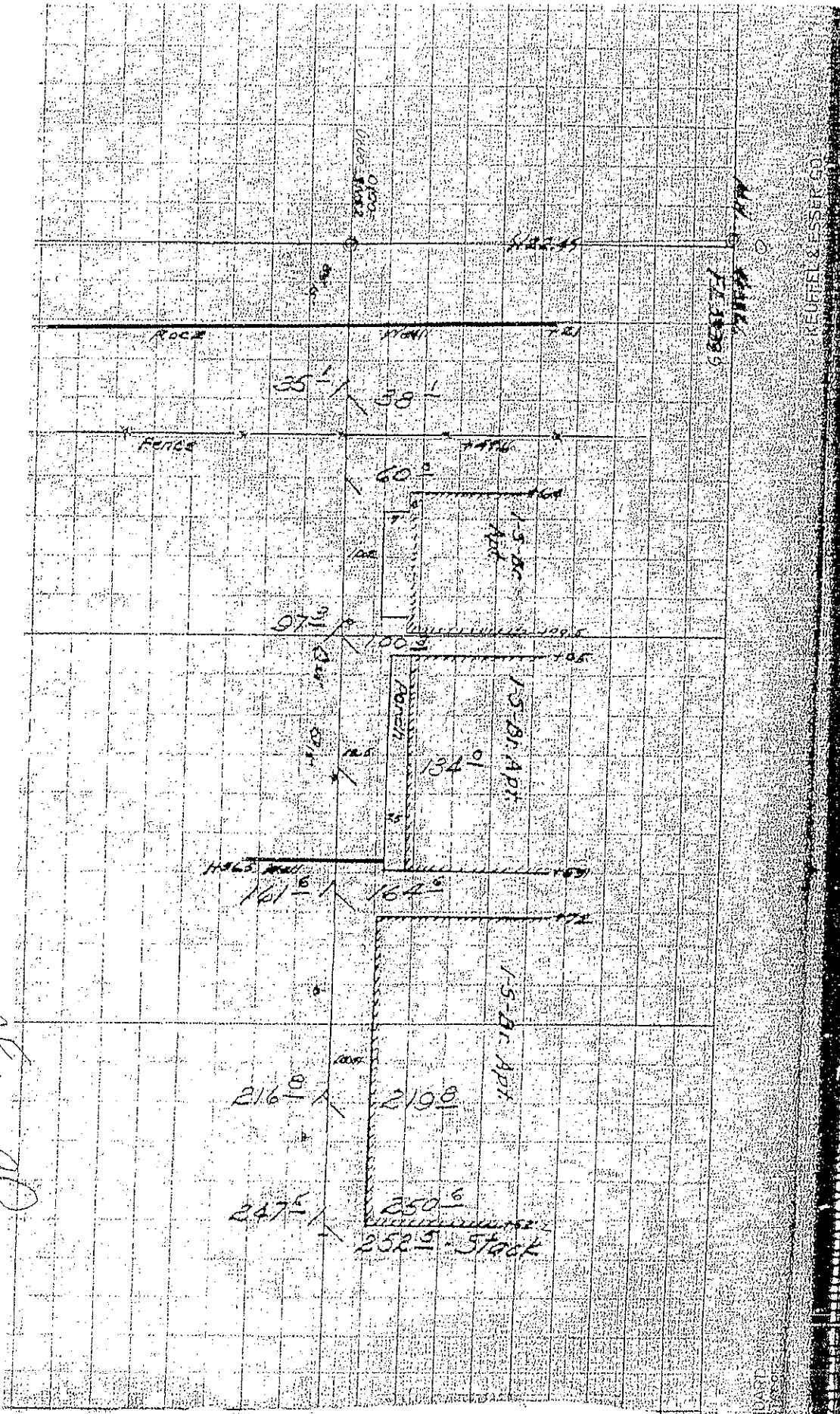
DATE: 3-8, 2012.  
  
MAYOR

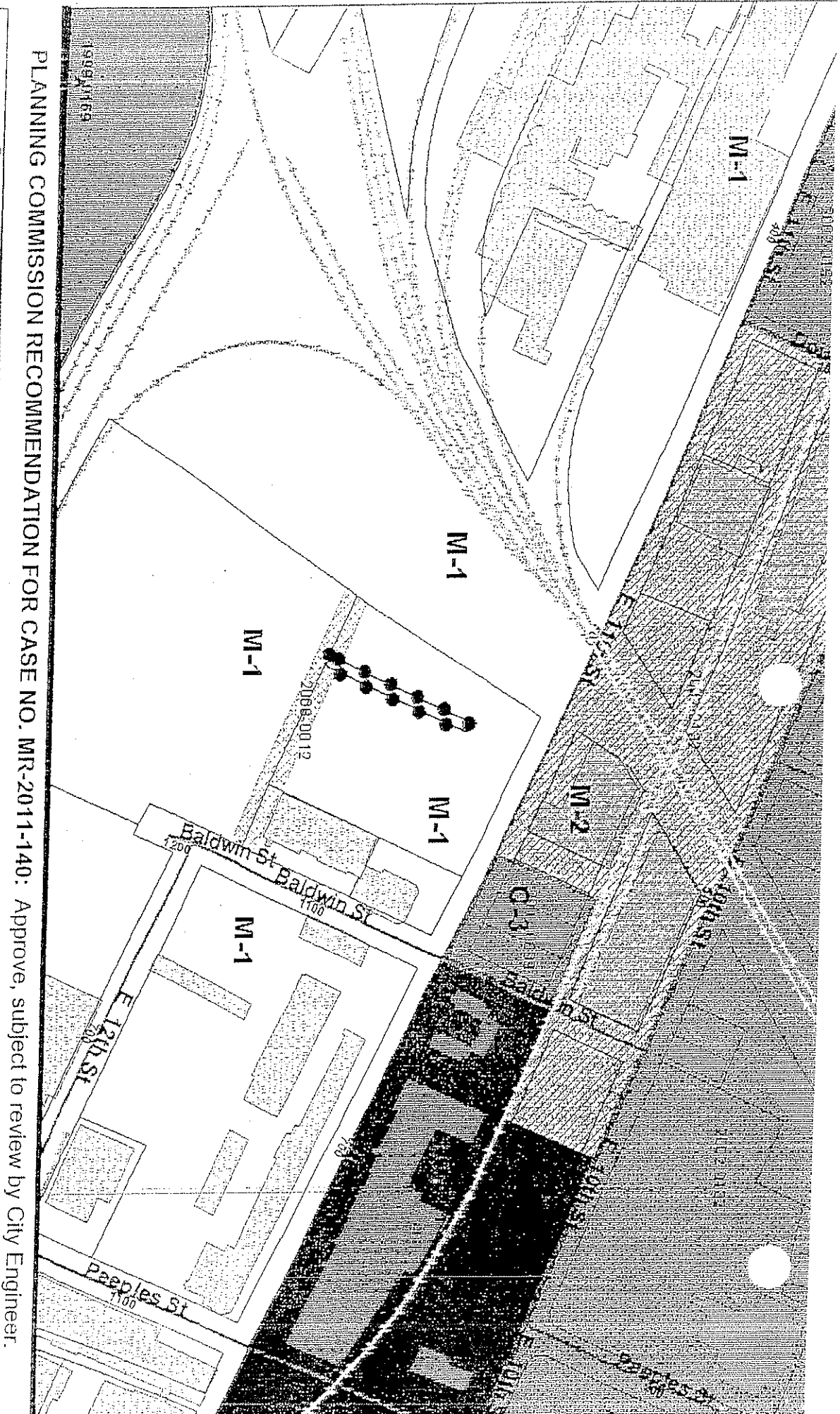
/mms





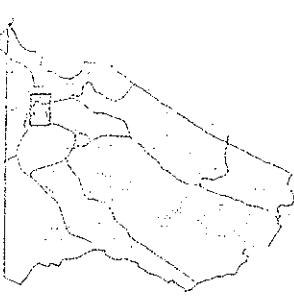
MF # 1370






PLANNING COMMISSION RECOMMENDATION FOR CASE NO. MR-2011-140: Approve, subject to review by City Engineer.

# MR-2011-0140 Abandon Sewer Line and Easement



Chattanooga - Hamilton County Regional Planning Agency

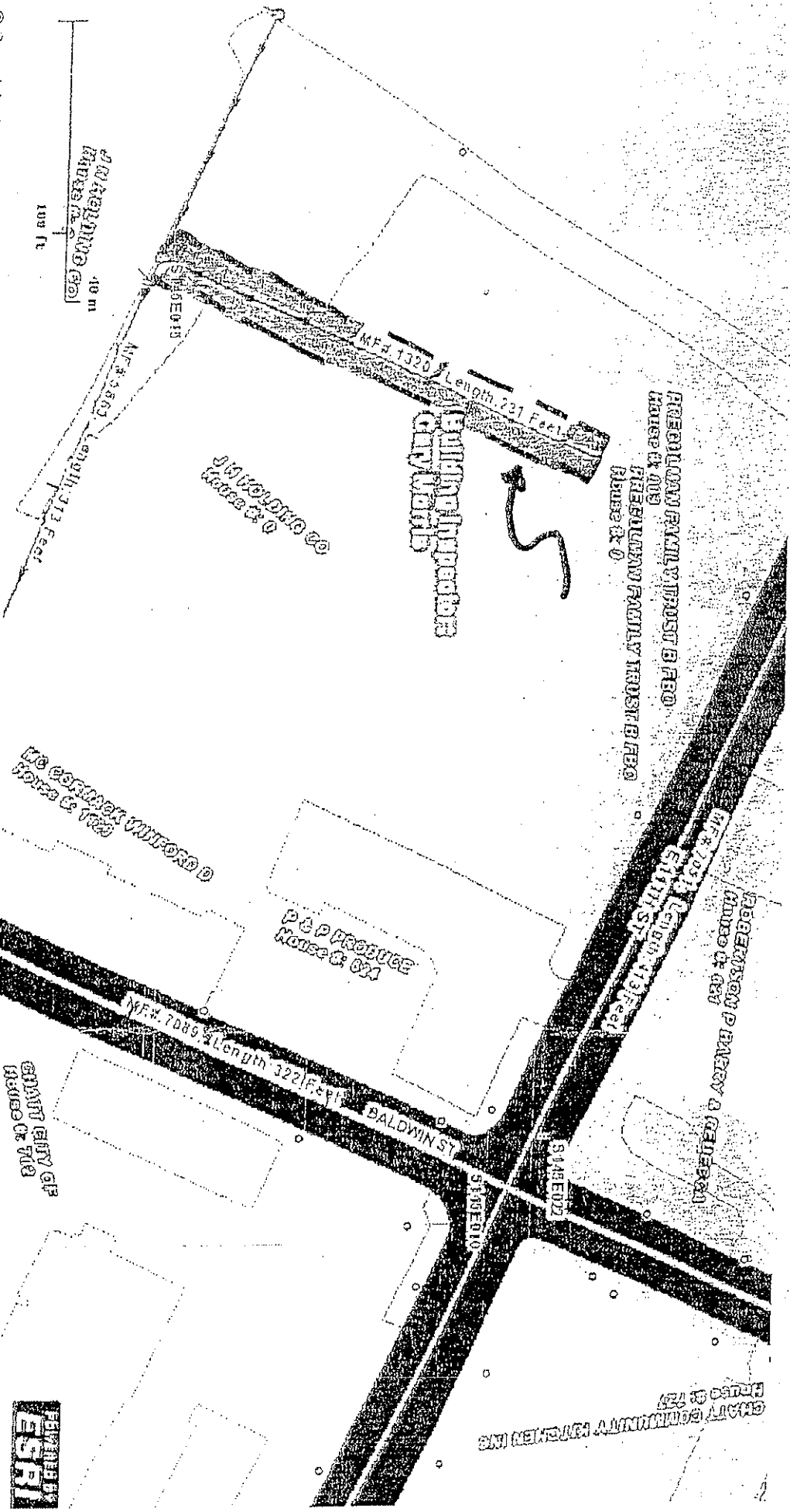
1 in. = 200.0 ft



# Mandatory Referral - MF #1320

City of Chattanooga, Public Works GIS

MR-2011-0140



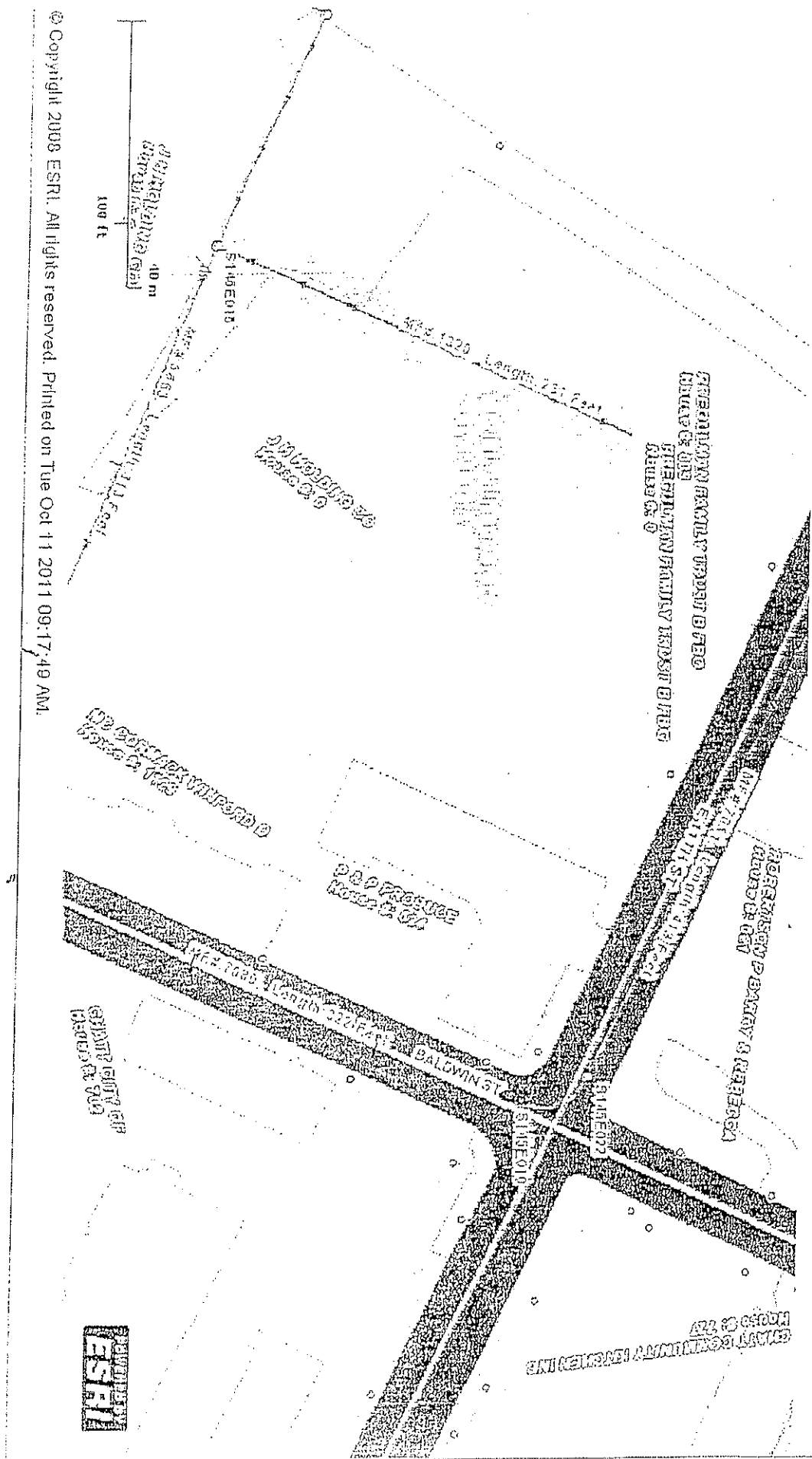
© Copyright 2008 ESRI. All rights reserved. Printed on Tue Oct 11 2011 09:17:49 AM.



# Mandatory Referral - W. #1320

City of Chattanooga, Public Works GIS

MR-2011-0140



© Copyright 2008 ESRI. All rights reserved. Printed on Tue Oct 11 2011 09:17:49 AM.

